


Golden

THE BREADBASKET

Fields

OF THE NORTH





TOWN






HAMLET



FORTIFICATION



GATEHOUSE





RIVER/LAKE



AQUEDUCT



WALL

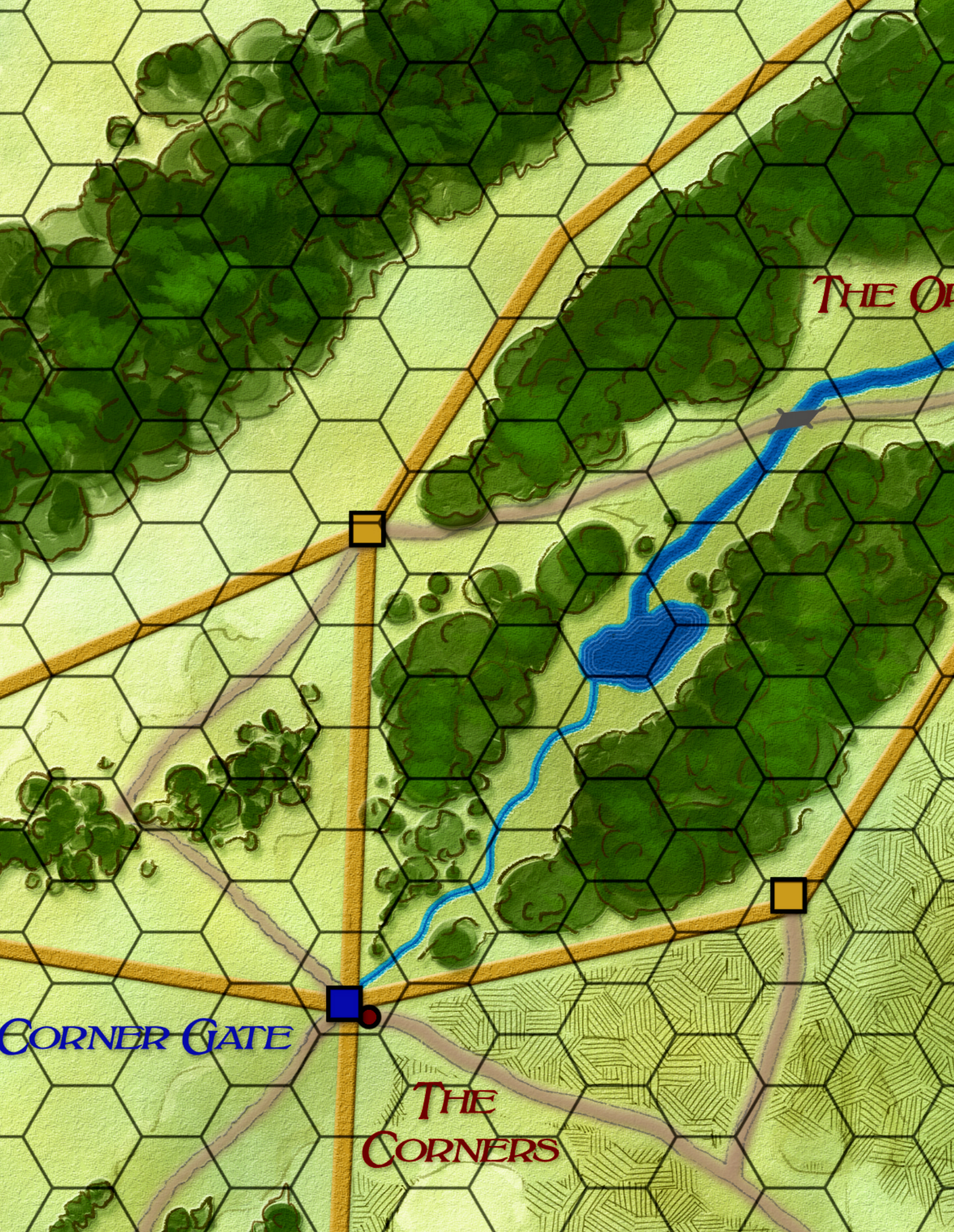


ROADWAY/PATH



NORTH GATE





THE O

CORNER GATE

THE
CORNERS



ORCHARDS

CROSSING



NORTH GATE

SING

WAYPOINT

WEST
GATE



NEW TOWN







GOLDENFIELDS



DS

EAST
GATE

SPINDLE





WALL TOWN



THE NEW FIELDS





 MID GATE



SOUTH GATE



1 MILE



1 HEX =





The image shows a hexagonal grid map. At the top, a brown line representing a river or boundary runs diagonally. A blue square is located on this line, with the text 'FIELDS GATE' written in blue below it. To the right of the blue square, there is a green, irregular shape representing a forest or swamp. Below the grid, there is a scale bar consisting of alternating yellow and black segments. The text '5 MILES' is written in brown above the scale bar, and 'X = 1/2 MILE' is written in brown below the scale bar.

FIELDS GATE

5 MILES

X = 1/2 MILE

